

**Board of County  
Commissioners**

Dennis E. Frazier, *President*  
Stephen A. Wantz, *Vice President*  
C. Richard Weaver, *Secretary*  
Doug Howard  
Richard S. Rothschild



**Carroll County Government**

225 North Center Street  
Westminster, Maryland 21157  
410-386-2043; 1-888-302-8978  
fax 410-386-2485  
MD Relay 711/800-735-2258

March 27, 2018

The Honorable Pete K. Rahn  
Maryland Department of Transportation  
7201 Corporate Center Drive  
Hanover, Maryland 21076

**RE: FY 2019-2024 Consolidated Transportation Program - Carroll County, Maryland**

Dear Secretary Rahn:

We wish to express our gratitude for previous state funding for highway projects in Carroll County. In particular, we appreciate the state's commitment to the study of the widening of MD 32 into Carroll County from I-70 to MD 26. It is our understanding that this study is complete, and we look forward to continued participation in this process. We also are pleased that the Phase I breakout project for safety and resurfacing improvements to a critical portion of MD 97 is under construction. This project, through the dedication of County, state and municipal resources, exemplifies the type interjurisdictional cooperation necessary to move our priorities forward. We look forward to the widening of the entire portion of MD 97, as outlined below. Since last year's letter, construction has also begun on the MD 30 Hampstead Main Street "Streetscape Project", which was a top priority for the County for Urban Reconstruction. This project will begin to restore the Town's historic Main Street to an attractive and pedestrian-friendly urban local roadway.

In this year's letter, as in previous years, we continue to target our focus on those critical projects that will provide the greatest enhancement to economic development and redevelopment opportunities for the County. We expect that by pursuing a strategy of joint cooperation of resources for our top priority projects, we can then leverage the State's commitment for transportation infrastructure into the largest improvements for economic vitality. This will translate most directly to expanding and retaining employment opportunities in the region and improving the fiscal health of the County and State.

**CARROLL COUNTY**

*a great place to live, a great place to work, a great place to play*

Thank you for the opportunity to offer Carroll County's transportation project priorities for consideration and possible inclusion in the Maryland Department of Transportation (MDOT) FY2019-2024 Consolidated Transportation Program (CTP). Project questionnaires for the major capital project priorities in Carroll County are attached.

The following represents Carroll County's top transportation project priorities:

### **Highway Capacity Enhancement Projects**

#### **1. MD 32 (MD 26 south to Carroll County line):**

This project remains the County's top priority for new Project Planning. The project scope is to widen the roadway from 2 to 4 lanes, including pedestrian facilities and other amenities at appropriate locations within the corridor. MD 32 is a heavily traveled commuter route, linking Carroll County with 1-70 and the Baltimore-Washington region, including job centers in Columbia and Fort Meade. It also provides access to current and future employment centers within Carroll County for commuters coming into the County from elsewhere. Improvements within this corridor are needed to ease commuter congestion, enhance access to employment areas, and address safety concerns throughout the corridor. Moreover, this project is essential for advancing economic development opportunities already being created in the southeastern portion of Carroll County. This includes the mixed use project, "Warfield Complex", portions of which are currently in the final phases of plan review, and settlement is scheduled in the near future. This is an important development for economic stimulus in this region. Over \$14 million has already been spent towards localized improvements within this corridor, which includes contributions from the state, County, and Town of Sykesville. Additional improvements to this corridor were recently completed by the developer of the Raincliffe residential development. Improvements to MD 32 at Raincliffe Road/Sandosky Road intersection included adding turn lanes on MD 32 and both cross roads and sidewalk on both Raincliffe and Sandosky Roads. These intersection improvements represent additional commitment and investment in this important highway corridor. In January, 2016, Governor Hogan announced that in addition to widening a nine-mile stretch of MD 32 in Howard County, the state is committed to completing a Planning and Environmental Linkages Study for MD32 from 1-70 to MD 26. County staff took any active role in providing input and feedback into this study, and we look forward to its release. The MD 32 priority project is listed in the Highway Needs Inventory, and the approved *Maximize 2040* Long-Range Transportation Plan. It is also included in the *2001 Freedom Community Comprehensive Plan* and the *2011 Town of Sykesville Master Plan*. Carroll County proposes a plan of action that breaks this top priority project into phases to facilitate overall advancement of the MD32 project.

**A. Phase 1 Breakout Project for Engineering Design: Piney Ridge Parkway/Macbeth Way to North of Springfield Avenue (MD 851).**

**CARROLL COUNTY**

*a great place to live, a great place to work, a great place to play*

This sub-project would be the first of the above referenced break out projects. The segment of MD 32 from MD 26 to the Piney Ridge Parkway/Macbeth Way intersection has been upgraded to 4 lanes. This breakout project would pick up at the Piney Ridge Parkway/Macbeth Way intersection (to the point of existing dualization) and extend the 4-lane highway cross section to tie into the dualized intersection at Springfield Avenue. When completed, the 4-lane highway cross section will extend continuously from MD 26 to Springfield Avenue, the main gateway into the Warfield Complex. This extension would take advantage of the fact that the segment of MD 32 north and south of Springfield Avenue was dualized to 4 lanes when Springfield Avenue was relocated. Another consideration in choosing this segment for a breakout project relates to a potentially major development project. The Maryland National Guard Readiness Center is locating a major facility on the southeast side of MD 32, in the general vicinity of Freedom Avenue (also classified as an urban minor collector road). This project will further intensify development along this highway corridor, generate additional highway traffic, and increase development pressure along this segment of MD 32. The state has committed \$5 million for improvements to MD 32 in the immediate vicinity of the Readiness Center.

**2. MD 97 (Bachmans Valley Road to MD 140 in Westminster):**

A high priority for Project Planning, the project scope is to widen the roadway from 3 to 5 lanes, with a full interchange at Meadow Branch Road and pedestrian facilities. This portion of MD 97 is strained by a significant amount of commuter traffic from the northern part of the County and Pennsylvania. It also provides direct access to the Carroll County Regional Airport, and numerous industrial parks (including the Westminster Air Business Center, Meadow Branch Industrial Park, Carroll County Commerce Center, Westminster Technology Park and West Branch Trade Center), linking them to the MD 140 corridor and the Baltimore Region. The Carroll County Industrial Development Authority and the City of Westminster have dedicated 2.1 million dollars for improvements to this segment of roadway, resulting in the construction of the Phase 1 Breakout Project, which is currently underway. It is critical that the remainder of this project, south to MD 140 be moved forward. This project is listed in the Highway Needs Inventory, and the approved *Maximize 2040* Long-Range Transportation Plan. It is also prioritized in the *2007 Westminster Environs Community Comprehensive Plan* and the *2009 City of Westminster Comprehensive Plan*.

**3. MD 26 (MD 32 east to Liberty Reservoir):**

This project is the County's top priority for Final Engineering and Land Acquisition. The project scope is to widen the roadway from 4 to 6 lanes, including pedestrian facilities and other amenities at appropriate locations within the corridor. This segment of MD 26 is a heavily traveled commuter route, linking Carroll County with the Baltimore region, including job centers in and around Baltimore City. It also provides access to current and

**CARROLL COUNTY**

*a great place to live, a great place to work, a great place to play*

future employment centers along the corridor and elsewhere within Carroll County for out-of-county commuters. Two major projects located within the corridor are nearly fully leased. The Eldersburg Commons project, which is a redevelopment of the 30-acre property that is the location of the former Carrolltowne Mall, brings 280,000 square feet of new retail space. Major tenants include a Super Walmart, Petco, and T.J. Maxx, as well as other national retailers. The former Walmart site, Eldersburg Crossing, at the intersection of MD 26 and MD 32, is nearly fully leased with three major national tenants and other smaller retailers. Transportation improvements within this corridor are needed to ease commuter congestion, enhance access to employment areas, improve function and aesthetics, and enhance safety throughout the corridor. The state has spent \$290,000 for completion of Project Planning. The County contributed \$1 million for Engineering Design; 30 percent design completion was achieved before the project was put on hold. Currently the County is discussing with the SHA ways to revise the 30 percent design to a new "practical" design approach. The MD 26 priority project is listed in the Highway Needs Inventory, and the approved *Maximize 2040 Long-Range Transportation Plan*. It is also included in the *2001 Freedom Community Comprehensive Plan*.

#### **4. MD 30 (Ebbvale Road to Cape Horn Road):**

The purpose of this project is to relieve significant congestion along Manchester's Main Street and enhance safety within the corridor. MD 30 through the Town of Manchester experiences heavy traffic volumes during the morning and evening rush hours. These volumes, primarily created by commuter traffic, create significant delays both for commuters and area residents. The need to address congestion through town, which detracts from the quality of life for residents and the viability of Main Street businesses, remains paramount. This project is to initiate a study of the specific causes of congestion and the critical choke points; and identify a set of congestion management solutions and safety enhancements that can be pursued incrementally or collectively as funding and timing allows.

#### **Urban Reconstruction ("Streetscape") Projects**

##### **1. MD 31 - New Windsor Main Street/High Street (High Street to Church Street/Coe Drive to Main Street):**

This Urban Reconstruction project is a high priority for Construction. Over a decade ago, the Town of New Windsor worked with the State Highway Administration to develop a streetscape plan for MD 31, which includes Main Street and High Street. This effort was meant to coordinate with the relocation of High Street, which would redirect heavy truck traffic away from the intersection of MD 31 and MD 75. The streetscape project was halted in 2002 as a result of a reduction in program funding, but the relocation of High Street was completed. In 2013, the state allocated \$1.882 million to fully fund Preliminary Engineering for this Urban Reconstruction project. Preliminary Engineering is underway and is expected to be completed in the spring of 2019. The project will include improvements to sidewalks,

**CARROLL COUNTY**

*a great place to live, a great place to work, a great place to play*

enhancements to bicycle and pedestrian accessibility, as well as roadway improvements. This project would be coordinated with the replacement of water (and possibly sewer) lines, and would have a positive economic impact on businesses in the Town. The MD 31 streetscape project is listed in the Highway Needs Inventory and the approved *Maximize 2040 Long-Range Transportation Plan*. It is also included in the *2007 New Windsor Community Comprehensive Plan*.

**2. MD 851 - Sykesville Main Street/Springfield Avenue (Cooper Drive to South Branch of the Patapsco River):**

This Urban Reconstruction project is a high priority for Construction. MD 32 handles most of the through traffic in the vicinity of Sykesville, bypassing the downtown area. This project will help to restore the Town's historic Main Street to an attractive and pedestrian-friendly urban local roadway. In 2008, the state completed the project to relocate Springfield Avenue at its intersection with MD 32, which involved major investment by the state, County, and Town of Sykesville. This improvement project included the extension of Springfield Avenue east of MD 32, which greatly improved access to the Warfield Complex and provided an important connection between this major employment center and downtown Sykesville. The Urban Reconstruction project along Springfield Avenue and Main Street would involve roadway reconstruction and improvements to pedestrian and bicycle facilities, as well as inclusion of streetscape amenities. Timing will be critical so that streetscape and roadway improvements are coordinated with the replacement of water and sewer lines in the project area. Reconstruction will also address inadequate stormwater management, which is compromising the structural integrity of the roadway. In 2013, the state allocated \$0.5 million to fully fund Concepts for this Urban Reconstruction project. Concept has been completed. A public hearing was held in May, 2016 and the Town and County sent letters of participation to MDOT indicating joint support for the project. The County programmed \$5.1 million dollars for streetscape water and sewer upgrades in the FY 2018 - 2023 CIP that could significantly advance aspects of this project, as well. This priority project is listed in the Highway Needs Inventory and the approved *Maximize 2040 Long-Range Transportation Plan*. It is also included in the *2011 Town of Sykesville Master Plan*.

**Transit Projects**

Carroll County is requesting in our ATP for FY2019 ten replacement buses, preventive maintenance funding, tablet replacements, and marketing funding. The ten replacement vehicles are requested to replace vehicles that meet or exceed their useful life of six years of age and 200,000 miles. Maintenance funding is imperative to maintain our rolling stock. Each year, funding is used for preventive maintenance and major repairs. Tablet replacement consists of 18 tablets replaced to continue proper rider management electronically. Marketing will be used to promote the program and to educate the citizens on various uses of the program.

**CARROLL COUNTY**

*a great place to live, a great place to work, a great place to play*

### **Bicycle/Pedestrian/Trail Projects**

Carroll County continues to support state funding of two bikeways projects that will create local, and in the future, regional connections to area destinations and recreational resources. Both projects are the County's top priority for Construction of non-motorized transportation alternatives that will contribute to larger multi-modal transportation networks. These projects will provide an alternative mode of travel by accommodating bicyclists, as well as pedestrians, skaters, and other non-motorists. These projects are:

**1. Governor Frank Brown Trail (formerly known as the Freedom Area Trail Network):**

This project will link parks, residential developments, commercial areas, and communities, including Eldersburg and the Town of Sykesville. The first phase of this project (MacBeth Way) was completed in spring 2017. Future trail phase design is on hold due to State plans for a Readiness Center at the Springfield Hospital property. Since further progress is contingent upon the ability of the trail to co-exist with the new National Guard Readiness Center, your continued support and assistance in ensuring completion of this project is critically important, as is your leadership in coordinating with the Department of General Services on both the trail and the Readiness Center.

**2. Westminster Community Trail:** This project will link parks, residential development, local employers, and downtown Westminster. It is a multi-phase project that has been underway since 2010. The existing Bennett Cerf trail links Hahn Road near MD 27 to Sunshine Way, passing through the Bennett Cerf Park to an adjacent residential community known as Eden Farms. In 2017, two additional sections of this trail were completed, one that connects the Westminster Community Pond trail to the adjacent Commerce Center, and the Commerce Center to the adjacent Autumn Ridge community. These two new trail sections, along with the sidewalk in Autumn Ridge and Eden Farms, allow pedestrians and cyclists to transit from the Westminster Community Pond all the way to Hahn Road at MD27. In 2018, SHA is scheduled to install a paved trail section along MD27 from Hahn Road to MD 140 and an improved sidewalk along MD27 from MD 140 to Main Street in Westminster.

We want to emphasize the fact that there are several additional priority highway projects that are very important to the County, to which we are committed in the long term. These projects are critical to maintaining traffic safety and flow, and will contribute to a high quality of life and economic development opportunities in the designated growth areas of Carroll County. These projects are:

- **MD 140 (Sullivan Road to Market Street):** widen the roadway from 6 to 8 lanes, with a full interchange at MD 97 and Continuous Flow Intersections (CFI) at Center Street and Englar Road; includes pedestrian facilities.
- **MD 140 (at MD 91):** widen the roadway from 2 to 4 lanes, with a full interchange at MD 91 and an additional auxiliary lane east of MD 91.

**CARROLL COUNTY**

*a great place to live, a great place to work, a great place to play*


As always, thank you for your positive consideration of Carroll's state transportation projects and priorities. We look forward to our continued partnership with MDOT, as well as our successful relationship with the Maryland Department of Commerce. These relationships strengthen Maryland's counties and economies.

Sincerely,

THE BOARD OF COUNTY COMMISSIONERS OF CARROLL COUNTY



Dennis E. Frazier  
President



Stephen A. Wantz  
Vice President



C. Richard Weaver  
Secretary



Doug Howard



Richard S. Rothschild

CC: Christopher M. Nevin, Mayor of Hampstead  
Ryan Warner, Mayor of Manchester  
Patrick Rockinberg, Mayor of Mount Airy  
Neal C. Roop, Mayor of New Windsor  
Ian Shaw, Mayor of Sykesville  
James L. McCarron, Jr., Mayor of Taneytown  
Perry L. Jones, Jr., Mayor of Union Bridge  
Joe Dominick, Mayor of Westminster  
Heather Murphy, Director, OPCP, MDOT  
Doug Simmons, Deputy Administrator, SHA  
Greg Slater, Director, OPPE, SHA  
Dave Coyne, Deputy Administrator, SHA  
Suhair Al Khatib, Deputy Administrator & Chief, Planning, Program & Engineering, MTA  
Kevin Quinn, Director, Planning and Programming, MTA  
Todd Lang, Director of Transportation, BMC  
Administrative Management, Carroll County Government

**CARROLL COUNTY**

*a great place to live, a great place to work, a great place to play*

## Board of County Commissioners

Dennis E. Frazier, President  
Stephen A. Wantz, Vice President  
C. Richard Weaver, Secretary  
Doug Howard  
Richard S. Rothschild



## Carroll County Government

225 North Center Street  
Westminster, Maryland 21157  
410-386-2043; 1-888-302-8978  
fax 410-386-2485  
MD Relay 711/800-735-2258

March 27, 2018

The Honorable Pete K. Rahn, Secretary  
Maryland Department of Transportation  
7201 Corporate Center Drive  
Hanover, Maryland 21076

**RE: FY 2019-2024 Consolidated Transportation Program - Carroll County, Maryland**

Dear Secretary Rahn:

We wish to express our gratitude for previous state funding for transportation projects in Carroll County. The Carroll County Board of County Commissioners has indicated that the following are their top priorities for inclusion in the Maryland Department of Transportation (MDOT) FY2019-2024 Consolidated Transportation Program (CTP):

1. MD 32 (MD 26 south to Carroll County line)
2. MD 97 (Bachmans Valley Road to MD 140 in Westminster)
3. MD 26 (MD 26 east to Liberty Reservoir)
4. MD 30 (Ebbvale Road to Cape Horn Road)

In addition, the following Urban Reconstruction (Streetscape) projects are included in the Board of County Commissioners' Priority Letter:

1. MD 31 – New Windsor Main Street/High Street (High Street to Church Street/Coe Drive to Main Street)
2. MD 851 – Sykesville Main Street/Springfield Avenue (Cooper Drive to South Branch of the Patapsco River)

My signature below indicates my support for these crucial improvements. If I can assist in advancing these projects, or in any other way facilitate their completion, please do not hesitate to contact me.


**CARROLL COUNTY**

*a great place to live, a great place to work, a great place to play*




Very truly yours,


CARROLL COUNTY DELEGATION



Senator Gail Bates



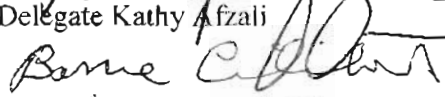
Senator Michael Hough




Senator Justin Ready




Delegate Kathy Afzali



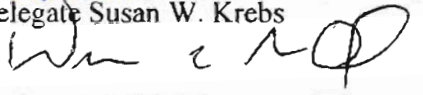
Delegate Barrie S. Ciliberti




Delegate Trent Kittleman



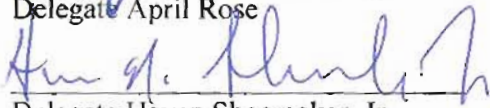
Delegate Susan W. Krebs




Delegate Warren E. Miller



Delegate April Rose



Delegate Haven Shoemaker, Jr.



Delegate David F. Vogt, III

cc:

- Christopher M. Nevin, Mayor of Hampstead
- Ryan Warner, Mayor of Manchester
- Patrick Rockinberg, Mayor of Mount Airy
- Neal C. Roop, Mayor of New Windsor

**CARROLL COUNTY**

*a great place to live, a great place to work, a great place to play*

Ian Shaw, Mayor of Sykesville  
James L. McCarron, Jr., Mayor of Taneytown  
Perry L. Jones, Jr., Mayor of Union Bridge  
Joe Dominick, Mayor of Westminster  
Administrative Management, Carroll County

**CARROLL COUNTY**

*a great place to live, a great place to work, a great place to play*