

**Board of County
Commissioners**

C. Richard Weaver, *President*
Dennis E. Frazier, *Vice President*
Stephen A. Wantz, *Secretary*
Doug Howard
Richard S. Rothschild



Carroll County Government

225 North Center Street
Westminster, Maryland 21157
410-386-2043; 1-888-302-8978
fax 410-386-2485
MD Relay 711/800-735-2258

March 23, 2017

The Honorable Pete K. Rahn
Maryland Department of Transportation
7201 Corporate Center Drive
Hanover, Maryland 21076

RE: FY 2018-2023 Consolidated Transportation Program - Carroll County, Maryland

Dear Secretary Rahn:

We wish to express our gratitude for previous state funding for highway projects in Carroll County. In particular, we appreciate the state's commitment to the study of the widening of MD 32 into Carroll County from I-70 to MD 26. It is our understanding that this study is underway, and we look forward to continued participation in this process.

In this year's letter, in addition to improvements in traffic safety and congestion, we continue to target our focus on those projects that will provide the greatest enhancement to economic development and redevelopment opportunities for the County. We understand that in order to advance these projects, the County must continue to dedicate funding and other services, such as design and engineering, to maintain this positive momentum. This is why the Board of County Commissioners is aggressively pursuing the use of County funds through its Community Investment Plan (CIP) in order to secure the dollars necessary to get these vital projects funded and constructed. This strategy is evident in the County's break-out project on MD 97, where the County, along with the City of Westminster, allocated funds for this project, as well as staff resources to move this project to the Construction phase. We expect that by pursuing this strategy for our top priority projects, we can then leverage the State's commitment for transportation infrastructure into the largest improvements for economic vitality. This will translate most directly to expanding and retaining employment opportunities in the region and improving the fiscal health of the County and State.

CARROLL COUNTY

a great place to live, a great place to work, a great place to play

Thank you for the opportunity to offer Carroll County's transportation project priorities for consideration and possible inclusion in the Maryland Department of Transportation (MDOT) FY2018-2023 Consolidated Transportation Program (CTP). Project questionnaires for the major capital project priorities in Carroll County are attached.

The following represents Carroll County's top transportation project priorities:

Highway Capacity Enhancement Projects

1. MD 32 (MD 26 south to Carroll County line):

This project remains the County's top priority for new Project Planning. The project scope is to widen the roadway from 2 to 4 lanes, including pedestrian facilities and other amenities at appropriate locations within the corridor. MD 32 is a heavily traveled commuter route, linking Carroll County with I-70 and the Baltimore-Washington region, including job centers in Columbia and Fort Meade. It also provides access to current and future employment centers within Carroll County for commuters coming into the County from elsewhere. Improvements within this corridor are needed to ease commuter congestion, enhance access to employment areas, and address safety concerns throughout the corridor. Moreover, this project is essential for advancing economic development opportunities already being created in the southeastern portion of Carroll County. This includes the mixed use project, "Warfield Complex", which is under contract, with a scheduled closing of June, 2017. The Town of Sykesville recently updated its Town Master Plan with regards to the Warfield Complex. This is an important development for economic stimulus in this region. Over \$14 million has already been spent towards localized improvements within this corridor, which includes contributions from the state, County, and Town of Sykesville. Additional improvements to this corridor were recently completed by the developer of the Raincliffe residential development. Improvements to the MD 32 at Raincliffe Road/Sandosky Road intersection included adding turn lanes on MD 32 and both cross roads and sidewalk on both Raincliffe and Sandosky Roads. These intersection improvements represent additional commitment and investment in this important highway corridor. In January, 2016, Governor Hogan announced that in addition to widening a nine-mile stretch of MD 32 in Howard County, the state is committed to completing a Planning and Environmental Linkages Study for MD32 from I-70 to MD 26. The MD 32 priority project is listed in the Highway Needs Inventory, and the approved *Maximize 2040* Long-Range Transportation Plan. It is also included in the *2001 Freedom Community Comprehensive Plan* and the *2011 Town of Sykesville Master Plan*. Carroll County proposes a plan of action that breaks this top priority project into phases to facilitate overall advancement of the MD32 project.

A. Phase 1 Breakout Project for Engineering Design: Piney Ridge Parkway/Macbeth Way to North of Springfield Avenue (MD 851).

This sub-project would be the first of the above referenced break out projects. The segment of MD 32 from MD 26 to the Piney Ridge Parkway/Macbeth Way

CARROLL COUNTY

a great place to live, a great place to work, a great place to play

intersection has been upgraded to 4 lanes. This breakout project would pick up at the Piney Ridge Parkway/Macbeth Way intersection (to the point of existing dualization) and extend the 4-lane highway cross section to tie into the dualized intersection at Springfield Avenue. When completed, the 4-lane highway cross section will extend continuously from MD 26 to Springfield Avenue, the main gateway into the Warfield Complex. This extension would take advantage of the fact that the segment of MD 32 north and south of Springfield Avenue was dualized to 4 lanes when Springfield Avenue was relocated. Another consideration in choosing this segment for a breakout project relates to a potentially major development project. The Maryland National Guard Readiness Center is locating a major facility on the southeast side of MD 32, in the general vicinity of Freedom Avenue (also classified as an urban minor collector road). This project will further intensify development along this highway corridor, generate additional highway traffic, and increase development pressure along this segment of MD 32. The state has committed \$5 million for improvements to MD 32 in the immediate vicinity of the Readiness Center.

2. MD 97 (Bachmans Valley Road to MD 140 in Westminster):

A high priority for Project Planning, the project scope is to widen the roadway from 3 to 5 lanes, with a full interchange at Meadow Branch Road and pedestrian facilities. This portion of MD 97 is strained by a significant amount of commuter traffic from the northern part of the County and Pennsylvania. It also provides direct access to the Carroll County Regional Airport, and numerous industrial parks (including the Westminster Air Business Center, Meadow Branch Industrial Park, Carroll County Commerce Center, Westminster Technology Park and West Branch Trade Center), linking them to the MD 140 corridor and the Baltimore Region. The Carroll County Industrial Development Authority and the City of Westminster have dedicated 2.1 million dollars for improvements to this segment of roadway. This project is listed in the Highway Needs Inventory, and the approved *Maximize 2040* Long-Range Transportation Plan. It is also prioritized in the *2007 Westminster Environs Community Comprehensive Plan* and the *2009 City of Westminster Comprehensive Plan*.

A. Phase 1 Breakout Project for safety and resurfacing improvements on 0.64 miles of MD 97 from south of Airport Drive/Magna Way to just north of Pleasant Valley Road.

Work includes full-depth pavement widening to provide patching, resurfacing, and bicycle capability; upgrading the existing traffic signal at Airport Drive/Magna Way; providing a new signal at Old Meadow Branch Road/Arthur Peck Drive; extending existing turning lanes; providing bio-swales for stormwater management; modifying lane configurations and turning radii at side road intersections; and installing new pavement markings. The purpose of this project is to mitigate peak-hour traffic congestion and improve MD 97 operations and safety. The existing asphalt roadway is basically one-lane open-section northbound and one-lane asphalt open-section

CARROLL COUNTY

a great place to live, a great place to work, a great place to play

southbound, with center left turn lanes at the existing intersections. Closed sections of MD 97 do exist at the side road intersections. There are currently no accommodations for on-street bicycle lanes. The proposed typical section will be open section, and will consist of two (2) eleven (11)-foot wide lanes in each direction, one (1) six (6)-foot wide dedicated bicycle lane in each direction, and an eleven (11)-foot wide left-turn lane at each intersection. The proposed roadway width will be 67 feet. The current estimated cost of these improvements is \$5,086,121, and the project is scheduled to be advertised in April 2017.

3. MD 26 (MD 32 east to Liberty Reservoir):

This project is the County's top priority for Final Engineering and Land Acquisition. The project scope is to widen the roadway from 4 to 6 lanes, including pedestrian facilities and other amenities at appropriate locations within the corridor. This segment of MD 26 is a heavily traveled commuter route, linking Carroll County with the Baltimore region, including job centers in and around Baltimore City. It also provides access to current and future employment centers along the corridor and elsewhere within Carroll County for out-of-county commuters. Two major projects located within the corridor are nearly fully leased. The new Eldersburg Commons project, which is a redevelopment of the 30-acre property that is the location of the former Carrolltowne Mall, brings 280,000 square feet of new retail space. Major tenants include a Super Walmart, Petco, and T.J. Maxx, as well as other national retailers. The former Walmart site, at the intersection of MD 26 and MD 32, is nearly fully leased with three major national tenants and other smaller retailers. Transportation improvements within this corridor are needed to ease commuter congestion, enhance access to employment areas, improve function and aesthetics, and enhance safety throughout the corridor. The state has spent \$290,000 for completion of Project Planning. The County contributed \$1 million for Engineering Design; 30 percent design completion was achieved before the project was put on hold. The MD 26 priority project is listed in the Highway Needs Inventory, and the approved *Maximize 2040 Long-Range Transportation Plan*. It is also included in the *2001 Freedom Community Comprehensive Plan*.

Urban Reconstruction ("Streetscape") Projects

1. MD 30-Hampstead Main Street (North Woods Trail to CSX Railroad Crossing):

This project is a top priority for the County for Urban Reconstruction (formerly Community Safety and Enhancement). The completion of the Hampstead Bypass removed a significant amount of through traffic from the downtown area. This project would begin to restore the Town's historic Main Street to an attractive and pedestrian-friendly urban local roadway. The project would entail improvements to sidewalks, crosswalks, signal timing, travel lanes, and turning movements along the corridor, with a purpose of minimizing pedestrian and vehicular conflict. This project would be coordinated with the replacement of water lines along Main Street. In 2013, the state allocated \$19.5 million to fully fund construction and completion of the state's portion of this project. The project was advertised and bids were received in 2016, and bids are currently being evaluated. The Hampstead Main Street project is listed in the

CARROLL COUNTY

a great place to live, a great place to work, a great place to play

Highway Needs Inventory and the FY 2017-2020 Transportation Improvement Program (TIP). It is also included in the *2010 Hampstead Community Comprehensive Plan*.

2. MD 31 - New Windsor Main Street/High Street (High Street to Church Street/Coe Drive to Main Street):

This Urban Reconstruction project is a high priority for Construction. Over a decade ago, the Town of New Windsor worked with the State Highway Administration to develop a streetscape plan for MD 31, which includes Main Street and High Street. This effort was meant to coordinate with the relocation of High Street, which would redirect heavy truck traffic away from the intersection of MD 31 and MD 75. The streetscape project was halted in 2002 as a result of a reduction in program funding, but the relocation of High Street was completed. In 2013, the state allocated \$1.882 million to fully fund Preliminary Engineering for this Urban Reconstruction project. Preliminary Engineering is underway and is expected to be completed in the spring of 2019. The project will include improvements to sidewalks, enhancements to bicycle and pedestrian accessibility, as well as roadway improvements. This project would be coordinated with the replacement of water (and possibly sewer) lines, and would have a positive economic impact on businesses in the Town. The MD 31 streetscape project is listed in the Highway Needs Inventory and the approved *Maximize 2040 Long-Range Transportation Plan*. It is also included in the *2007 New Windsor Community Comprehensive Plan*.

3. MD 851 - Sykesville Main Street/Springfield Avenue (Cooper Drive to South Branch of the Patapsco River):

This Urban Reconstruction project is a high priority for Construction. MD 32 handles most of the through traffic in the vicinity of Sykesville, bypassing the downtown area. This project will help to restore the Town's historic Main Street to an attractive and pedestrian-friendly urban local roadway. In 2008, the state completed the project to relocate Springfield Avenue at its intersection with MD 32, which involved major investment by the state, County, and Town of Sykesville. This improvement project included the extension of Springfield Avenue east of MD 32, which greatly improved access to the Warfield Complex and provided an important connection between this major employment center and downtown Sykesville. The Urban Reconstruction project along Springfield Avenue and Main Street would involve roadway reconstruction and improvements to pedestrian and bicycle facilities, as well as inclusion of streetscape amenities. Timing will be critical so that streetscape and roadway improvements are coordinated with the replacement of water and sewer lines in the project area. Reconstruction will also address inadequate stormwater management, which is compromising the structural integrity of the roadway. In 2013, the state allocated \$0.5 million to fully fund Concepts for this Urban Reconstruction project. Concept has been completed. A public hearing was held in May, 2016 and the Town and County sent letters of participation to MDOT indicating joint support for the project. The County has programmed resources in the FY 2017 CIP that could significantly advance aspects of this project, as well. This priority project is listed in the Highway Needs Inventory and the approved *Maximize 2040 Long-Range*

CARROLL COUNTY

a great place to live, a great place to work, a great place to play

Transportation Plan. It is also included in the *2011 Town of Sykesville Master Plan*.

Transit Projects

1. TrailBlazer System Expansion - Westminster Transit Hub:

This project is the County's top priority infrastructure project for Transit Service in the County. The transit hub will help facilitate the expansion of the TrailBlazer service. The improved TrailBlazer routes will improve connectivity, reduce demand-response requests, and provide better access to lower-cost travel options. The project involves a feasibility study to determine the location and scope of the project, and construction of a facility that will enable TrailBlazer bus riders access to a secure location to make their transfers or to wait for the next bus. Other amenities include an office for the County's Mobility Manager, travel-training classroom and office, restrooms, and areas for vending and ticketing. The project site will be centrally located within the County, in the general Westminster area. This transit hub will facilitate the expansion of transportation choices (i.e., alternatives to single-occupant vehicle travel) and services in the County. Through this location, the Mobility Manager can facilitate a better coordination of services through educating our residents on our cost-effective transit options and improving access to services. Accessibility to transportation services will be improved by facilitating walking, bicycling (i.e., buses will have bike racks), and ridesharing. Improved accessibility will also expand transportation availability to people who do not drive - children, older Americans, and lower-income residents. Diverting more pedestrians, bicyclists, and carpoolers from the roadway network will reduce traffic congestion, energy consumption, and air pollution. The hub will provide a safe and comfortable setting for riders to wait for their bus connection. It will also support the expansion of the TrailBlazer bus routes, expanded hours of service, and expanded coverage for connecting the County's municipalities with cost-effective fixed bus routes. Connecting to the last bus out of town in a secure location will provide a sense of security to our riders. The Transit Hub project is listed in the approved *Maximize 2040 Long-Range Transportation Plan*.

Bicycle/Pedestrian/Trail Projects

Carroll County continues to support state funding of two bikeways projects that will create local, and in the future, regional connections to area destinations and recreational resources. Both projects are the County's top priority for Construction of non-motorized transportation alternatives that will contribute to larger multi-modal transportation networks. These projects will provide an alternative mode of travel by accommodating bicyclists, as well as pedestrians, skaters, and other non-motorists. These projects are:

1. Governor Frank Brown Trail (formerly known as the Freedom Area Trail Network):

This project will link parks, residential developments, commercial areas, and communities, including Eldersburg and the Town of Sykesville. Design for the first phase (MacBeth Way) is complete and construction is underway; completion is scheduled for spring, 2017. Future trail phase design is on hold due to State plans for a Readiness Center at the Springfield Hospital property. Since further progress is contingent upon the ability of the trail to co-exist with the

CARROLL COUNTY

a great place to live, a great place to work, a great place to play

new National Guard Readiness Center, your continued support and assistance in ensuring completion of this project is critically important, as is your leadership in coordinating with the Department of General Services on both the trail and the Readiness Center.

2. Westminster Community Trail: This project will link parks, residential development, local employers, and downtown Westminster. It is a multi-phase project that has been underway since 2010. Three phases of construction have been completed, and phases four, five and six are in design. The fourth phase of the trail is planned to connect the Westminster Community Pond and adjacent business park.

We want to emphasize the fact that there are several additional priority highway and transit projects that are very important to the County, to which we are committed in the long term. These projects are critical to maintaining traffic safety and flow, and will contribute to a high quality of life and economic development opportunities in the designated growth areas of Carroll County. These projects are:

- **Transit Preventative Maintenance and Vehicle Replacements:** the requested capital grant for preventative maintenance of the public transit fleet ensures Carroll County will continue to deliver critical transit services to our residents, allied agencies, and programs. It is also imperative that the vehicles funded for replacement in Fiscal Years 2014, 2015 and 2017 be purchased and delivered this year, these have been funded and are ordered for delivery in calendar 2017. It is also crucial that the vehicles proposed in FY18 Annual Transit Program be funded for purchase. These vehicles are essential in order to replace vehicles that are experiencing excessive maintenance issues and have become mechanically and structurally unsound, as well as to implement our TDP, which increases the fixed-route service area in a more cost-effective manner.
- **MD 140 (Sullivan Road to Market Street):** widen the roadway from 6 to 8 lanes, with a full interchange at MD 97 and Continuous Flow Intersections (CFI) at Center Street and Englar Road; includes pedestrian facilities.
- **MD 30 (Ebbvale Road to Cape Horn Road):** initiate a study of the specific causes of congestion and the critical choke points; identify a set of congestion management solutions and safety enhancements that can be pursued incrementally or collectively as funding and timing allows.
- **MD 140 (at MD 91):** widen the roadway from 2 to 4 lanes, with a full interchange at MD 91 and an additional auxiliary lane east of MD 91.

As always, thank you for your positive consideration of Carroll's state transportation projects and priorities. We look forward to our continued partnership with MDOT, as well as our

CARROLL COUNTY

a great place to live, a great place to work, a great place to play

successful relationship with the Maryland Department of Commerce. These relationships strengthen Maryland's counties and economies.

Sincerely,


THE BOARD OF COUNTY COMMISSIONERS OF CARROLL COUNTY




C. Richard Weaver
President



Dennis E. Frazier
Vice President



Stephen A. Wantz
Secretary



Doug Howard



Richard S. Rothschild

CC: Christopher M. Nevin, Mayor of Hampstead
Ryan Warner, Mayor of Manchester
Patrick Rockinberg, Mayor of Mount Airy
Neal C. Roop, Mayor of New Windsor
Ian Shaw, Mayor of Sykesville
James L. McCarron, Jr., Mayor of Taneytown
Perry L. Jones, Jr., Mayor of Union Bridge
Kevin R. Utz, Mayor of Westminster
Heather Murphy, Director, OPCP, MDOT
Doug Simmons, Deputy Administrator, SHA
Greg Slater, Director, OPPE, SHA
Dave Coyne, Deputy Administrator, SHA
Suhair Al Khatib, Deputy Administrator & Chief, Planning, Program & Engineering,
MTA
Kevin Quinn, Director, Planning and Programming, MTA
Todd Lang, Director of Transportation, BMC
Administrative Management, Carroll County Government

CARROLL COUNTY

a great place to live, a great place to work, a great place to play

Board of County Commissioners

C. Richard Weaver, President
Dennis E. Frazier, Vice President
Stephen A. Wantz, Secretary
Doug Howard
Richard S. Rothschild



Carroll County Government

225 North Center Street
Westminster, Maryland 21157
410-386-2043; 1-888-302-8978
fax 410-386-2485
MD Relay 711/800-735-2258

March 23, 2017

The Honorable Pete K. Rahn, Secretary
Maryland Department of Transportation
7201 Corporate Center Drive
Hanover, Maryland 21076

RE: FY 2018-2023 Consolidated Transportation Program - Carroll County, Maryland

Dear Secretary Rahn:

We wish to express our gratitude for previous state funding for transportation projects in Carroll County. The Carroll County Board of County Commissioners has indicated that the following are their top priorities for inclusion in the Maryland Department of Transportation (MDOT) FY2018-2023 Consolidated Transportation Program (CTP):

1. MD 32 (MD 26 south to Carroll County line)
2. MD 97 (Bachmans Valley Road to MD 140 in Westminster)
3. MD 26 (MD 26 east to Liberty Reservoir)

In addition, the following Urban Reconstruction (Streetscape) projects are included in the Board of County Commissioners' Priority Letter:

1. MD 30 - Hampstead Main Street (North Woods Trail to CSX Railroad Crossing)
2. MD 31 - New Windsor Main Street/High Street (High Street to Church Street/Coe Drive to Main Street)
3. MD 851 - Sykesville Main Street/Springfield Avenue (Cooper Drive to South Branch of the Patapsco River)

My signature below indicates my support for these crucial improvements. If I can assist in advancing these projects, or in any other way facilitate their completion, please do not hesitate to contact me.

CARROLL COUNTY

a great place to live, a great place to work, a great place to play

Very truly yours,

CARROLL COUNTY DELEGATION



Senator Gail Bates



Senator Michael Hough



Senator Justin Ready



Delegate Kathy Afzali




Delegate Barrie S. Ciliberti



Delegate Trent Kittleman




Delegate Susan W. Krebs



Delegate Warren E. Miller



Delegate April Rose



Delegate Haven Shoemaker, Jr.



Delegate David E. Vogt, III

cc:

Christopher M. Nevin, Mayor of Hampstead
Ryan Warner, Mayor of Manchester
Patrick Rockinberg, Mayor of Mount Airy
Neal C. Roop, Mayor of New Windsor
Ian Shaw, Mayor of Sykesville

CARROLL COUNTY

a great place to live, a great place to work, a great place to play

James L. McCarron, Jr., Mayor of Taneytown
Perry L. Jones, Jr., Mayor of Union Bridge
Kevin R. Utz, Mayor of Westminster
Administrative Management, Carroll County

CARROLL COUNTY

a great place to live, a great place to work, a great place to play