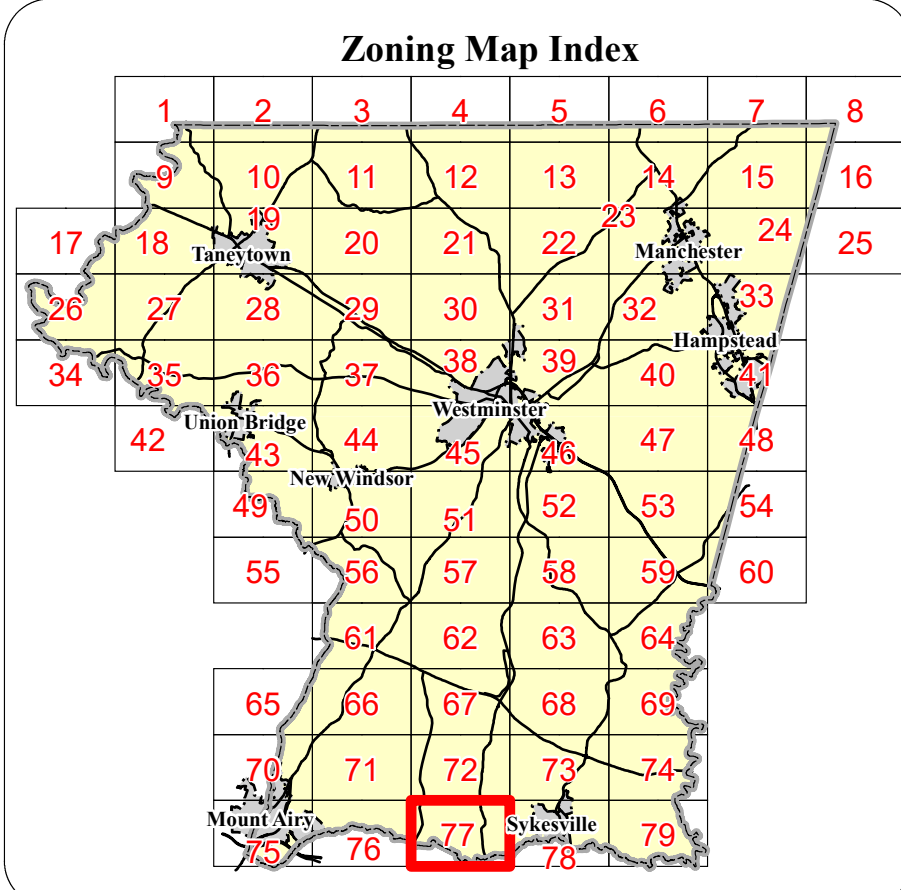

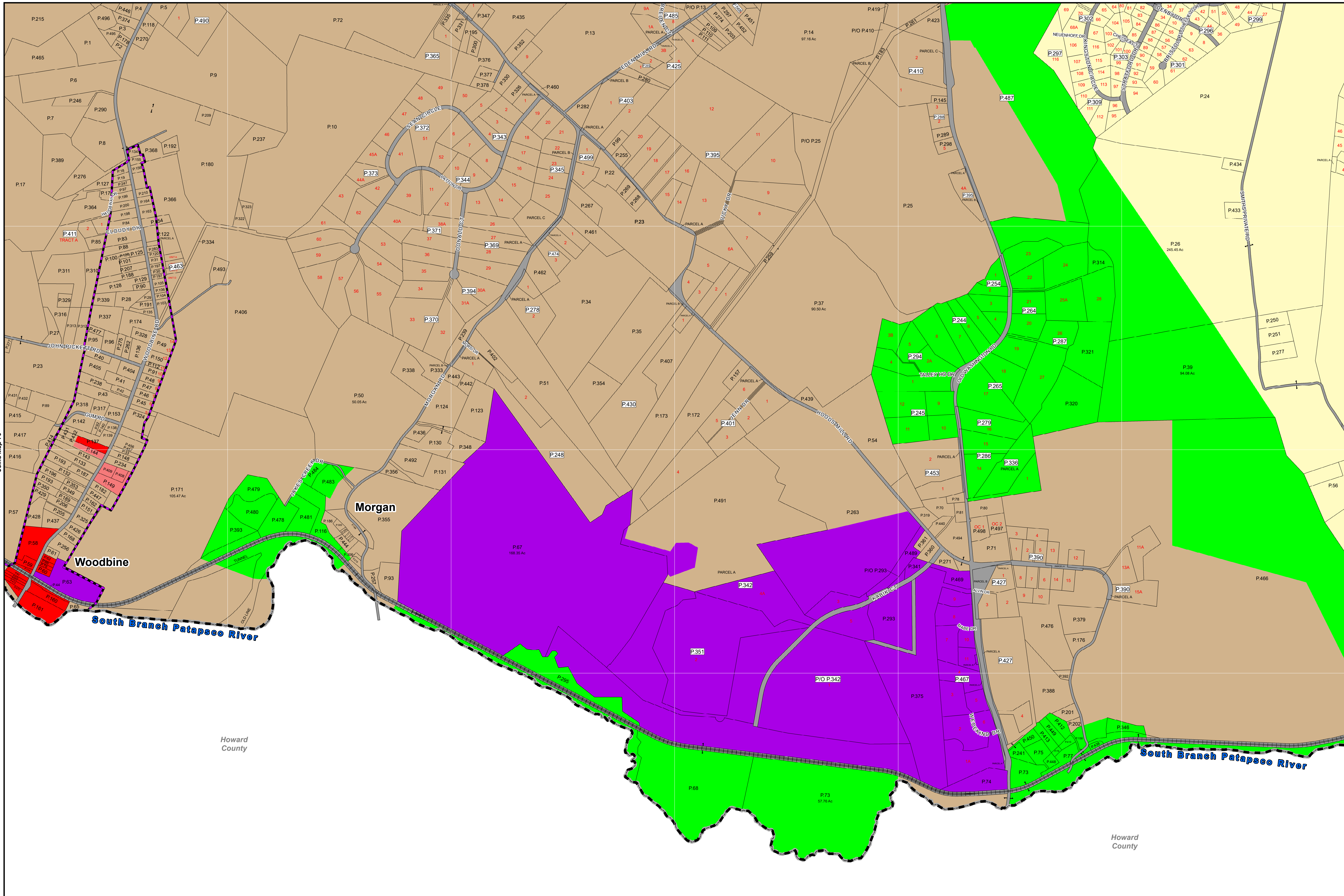


Zoning Map 77



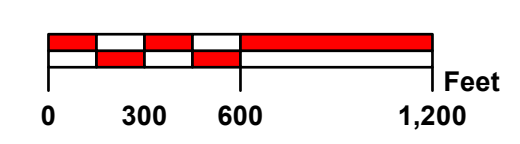
- Zoning Districts**
- Residential District**
- R-40,000
 - R-20,000
 - R-10,000
 - R-7,500
- Commercial District**
- C-1
 - C-2
 - C-3
 - I-1
 - I-2
- Employment Campus**
- Resource District**
- Heritage
 - Agriculture
 - Conservation
- Overlays**
- Mineral Resource Overlay**
- MR (Recovery Area)
 - VRA (Viable Resource Area)
 - MRN (Notification Area)
- Historic District Overlay**
- Historic District Overlay
- General**
- County Border
 - Corporate Limits
 - Election District Boundary
 - Parcel Boundary
 - Railroad
 - Rural Villages



Rev. #	MA #	Date	Description	Rev. #	MA #	Date	Description
9.				18.			
8.				17.			
7.	Ord. 2021-01	1/14/2021	Comprehensive Rezoning	16.			
6.	Ord. 19-08	12/12/2019	Comprehensive Rezoning	15.			
5.	MA 245	1/2/2001	Rezoning Case #204	14.			
4.	MA 79	4/26/1978	Agricultural Zoning Designation	13.			
3.	MA 76	12/14/1977	Freedom Comprehensive "Mini" Plan	12.			
2.	MA 72	12/23/1975	Rezoning Case #74	11.			
1.	MA 47	11/30/1971	Rezoning Case #45	10.			

The information contained on this map is not to be construed or used as a "legal description" and is not a survey product. While Carroll County strives to provide the best data possible, it does not provide any guaranty of accuracy or completeness regarding the map information. Where uncertainty exists in regards to the zoning districts, a determination by the Zoning Administrator may be required.

Any errors or omissions should be reported to the Carroll County Department of Land and Resource Management GIS section. Mapping contact: LRM@carrollcountymd.gov or 410-386-2949. Zoning contact: zoningadministration@carrollcountymd.gov or 410-386-2980



By Resolution of the County Commissioners of Carroll County, Maryland, a body corporate and politic of the State of Maryland

Map signed this _____ Day of _____, 20____

Attest: _____
Vivian Daly Acting County Clerk

Edward C. Rothstein	President	C. Eric Bouchat	Commissioner
C. Richard Weaver	Vice-President	Dennis E. Frazier	Commissioner
Stephen A. Wantz	Commissioner		

COUNTY COMMISSIONERS OF CARROLL COUNTY, MARYLAND

Zoning Map 77