

Zoning Map 67



Zoning Districts

Residential District

- R-40,000
- R-20,000
- R-10,000
- R-7,500

Commercial District

- C-1
- C-2
- C-3
- I-1
- I-2

Resource District

- Heritage
- Agriculture
- Conservation

Overlays

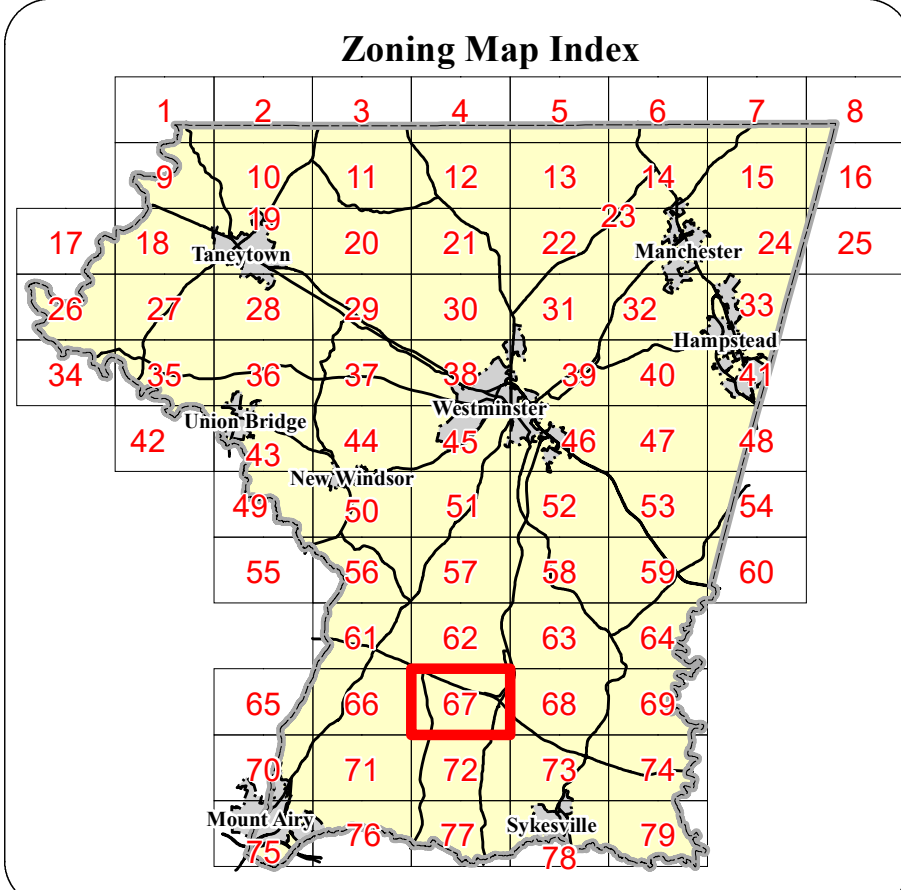

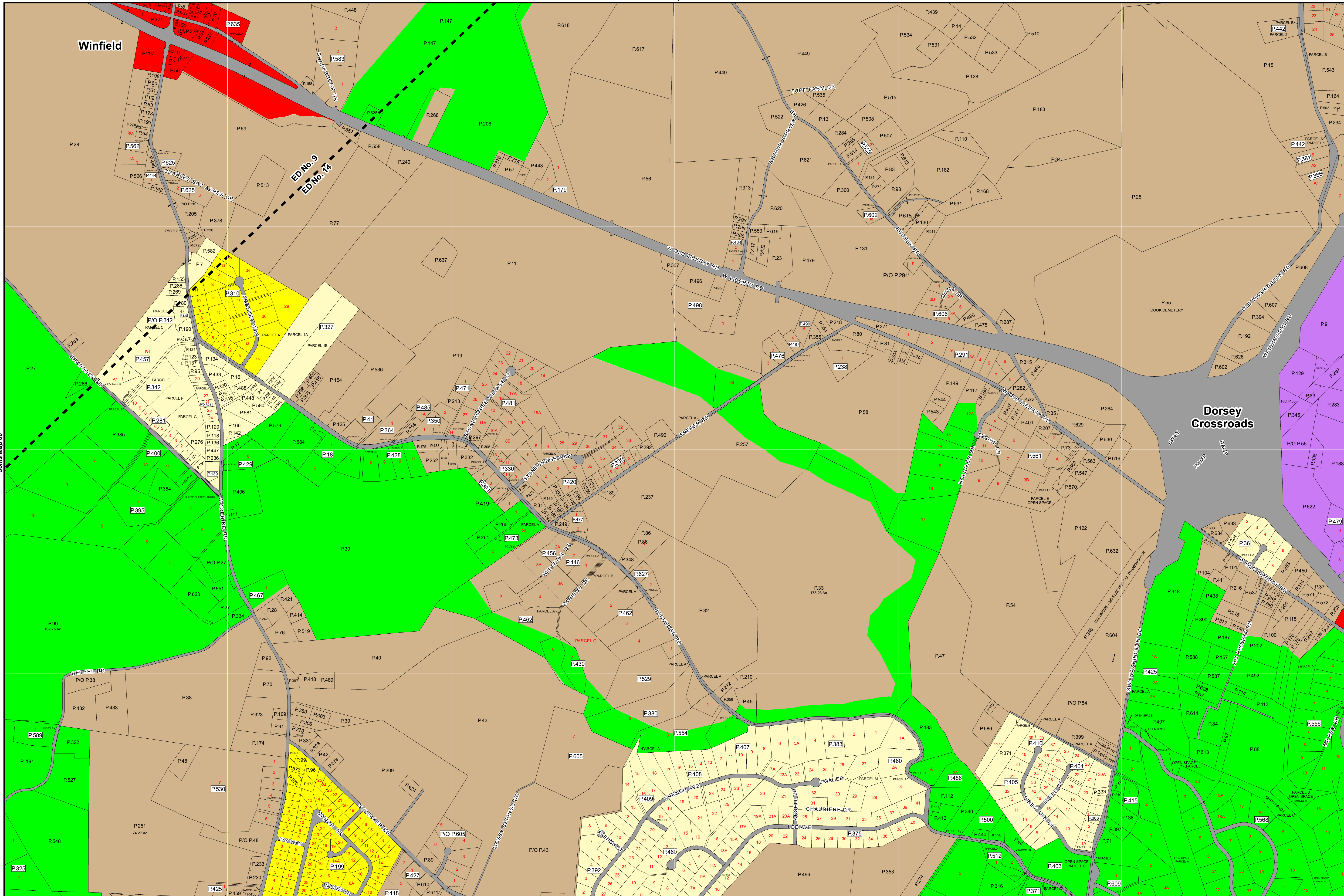
- Mineral Resource Overlay
 - MR (Recovery Area)
 - VRA (Viable Resource Area)
 - MRN (Notification Area)

Historic District Overlay

- Historic District Overlay

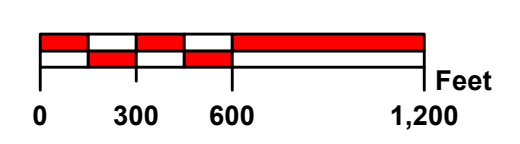
General

- County Border
- Corporate Limits
- Election District Boundary
- Parcel Boundary
- Railroad



Rev. #	MA #	Date	Description	Rev. #	MA #	Date	Description
9.	MA 195	2/4/1991	Rezoning Case #174	18.			
8.	MA 193	10/30/1990	Rezoning Case #171	17.			
7.	MA 179	6/13/1989	Rezoning Case #160	16.			
6.	MA 178	4/11/1989	Rezoning Case #156	15.			
5.	MA 68	11/7/1974	Rezoning Case #67	14.			
4.	MA 66	7/2/1974	Rezoning Case #68	13.			
3.	MA 53	10/13/1972	Rezoning Case #50	12.	Ord. 19-08	12/12/2019	Comprehensive Rezoning
2.	MA 50	6/6/1972	Rezoning Case #47	11.	Ord 08-08	10/9/2008	Rezoning Case #211 (Marriott Property)
1.	MA 49	1/10/1972	Rezoning Case #46	10.	Ord 02-17	11/21/2002	Ordinance #02-17

Joins Map 72
 The information contained on this map is not to be construed or used as a "legal description" and is not a survey product. While Carroll County strives to provide the best data possible, it does not provide any guaranty of accuracy or completeness regarding the map information. Where uncertainty exists in regards to the zoning districts, a determination by the Zoning Administrator may be required. Any errors or omissions should be reported to the Carroll County Department of Land and Resource Management GIS section. Mapping contact: LRM@carrollcountymd.gov or 410-386-2949. Zoning contact: zoningadministration@carrollcountymd.gov or 410-386-2982.



By Resolution of the County Commissioners of Carroll County, Maryland, a body corporate and politic of the State of Maryland
 Map signed this 12th Day of December, 2019
 Attest: *Shawn D. Reese* County Clerk

Stephen A. Wantz President
Edward C. Rothstein Vice-President
C. Richard Weaver 2nd Vice President
C. Eric Bouchat Commissioner
Dennis E. Frazier Commissioner
 COUNTY COMMISSIONERS OF CARROLL COUNTY, MARYLAND

Zoning Map 67