

### Zoning Map 54

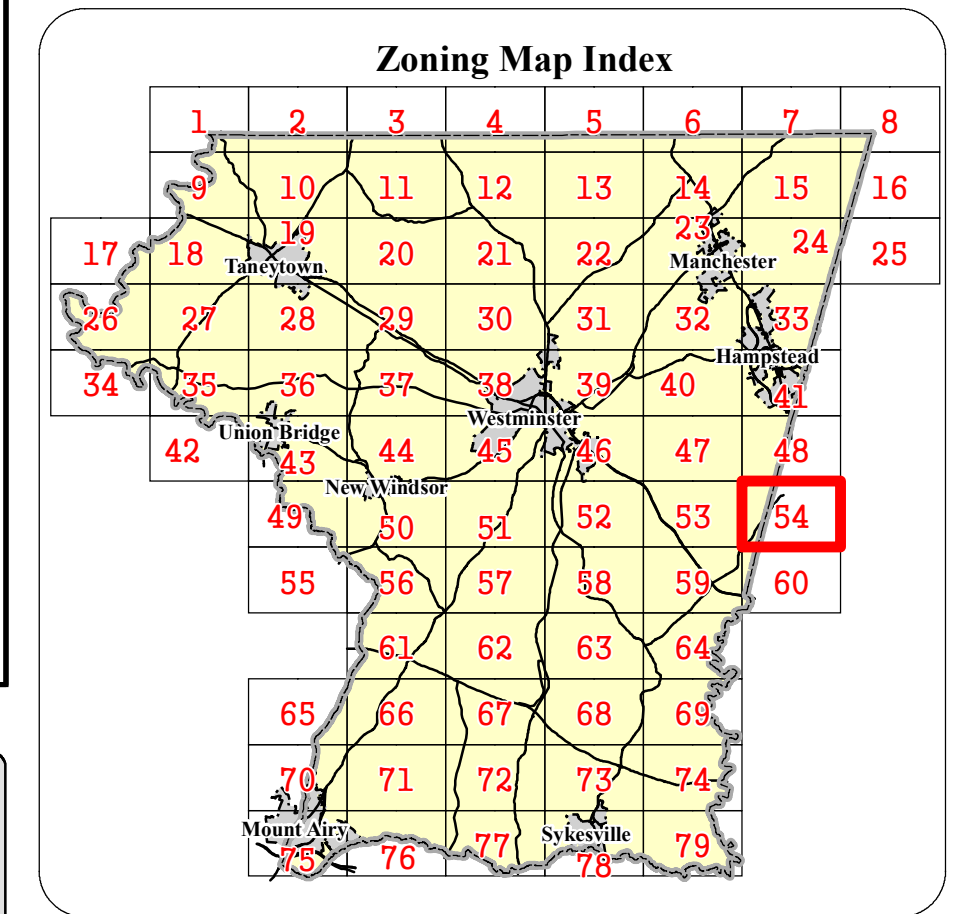
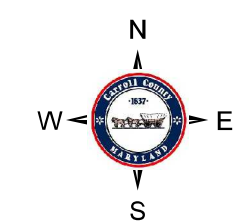


#### Zoning Districts

- R-7,500
- R-10,000
- R-20,000
- R-40,000
- Neighborhood Retail Business
- Business General
- Industrial Restricted
- Industrial General
- Conservation
- Agricultural
- Mobile Home Park
- Heritage

#### Overlays

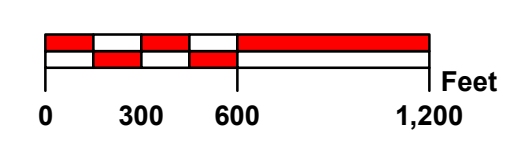
- Mineral Resource Overlay**
- MR (Recovery Area)
  - VRA (Viable Resource Area)
  - MRN (Notification Area)
- Historic District Overlay**
- Historic District Overlay
- General**
- County Border
  - Corporate Limits
  - Election District Boundary
  - Parcel Boundary
  - Railroad



Rev. #	MA #	Date	Description	Rev. #	MA #	Date	Description
9.				18.			
8.				17.			
7.				16.			
6.				15.			
5.				14.			
4.				13.			
3.				12.			
2.				11.			
1.	MA 102	1/6/1981	Finksburg Comprehensive Plan	10.			

The information contained on this map is not to be construed or used as a "legal description" and is not a survey product. While Carroll County strives to provide the best data possible, it does not provide any guaranty of accuracy or completeness regarding the map information. Where uncertainty exists in regards to the zoning districts, a determination by the Zoning Administrator may be required.

Any errors or omissions should be reported to the Carroll County Department of Land Use, Planning & Development's GIS section. Mapping contact: [ecplanning@ccg.carr.org](mailto:ecplanning@ccg.carr.org) or 410-386-2145. Zoning contact: [zoningadministration@ccg.carr.org](mailto:zoningadministration@ccg.carr.org) or 410-386-2980



By Resolution of the County Commissioners of Carroll County, Maryland, a body corporate and politic of the State of Maryland

J. Douglas Howard	President	Robin B. Frazier	Commissioner
David H. Roush	Vice-President	Richard S. Rothschild	Commissioner
Haven N. Shoemaker, Jr.	Secretary		

Map signed this \_\_\_\_\_ Day of \_\_\_\_\_, 20\_\_\_\_

Attest: Shawn D. Reese County Clerk

COUNTY COMMISSIONERS OF CARROLL COUNTY, MARYLAND

### Zoning Map 54