

**Zoning Map 36**



**Zoning Districts**

**Residential District**

- R-40,000
- R-20,000
- R-10,000
- R-7,500

**Commercial District**

- C-1
- C-2
- C-3
- I-1
- I-2

**Resource District**

- Heritage
- Agriculture
- Conservation

**Overlays**

**Mineral Resource Overlay**

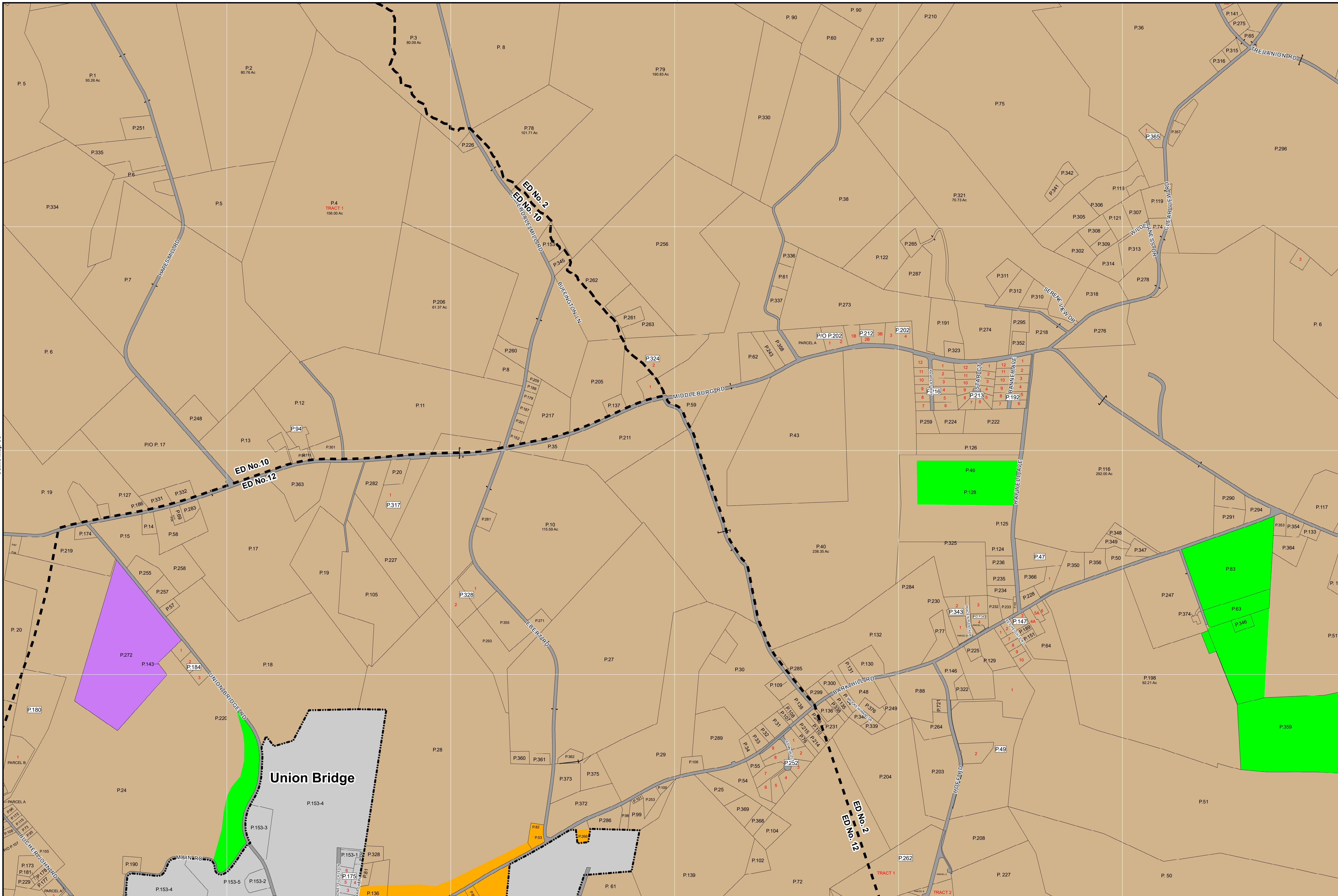
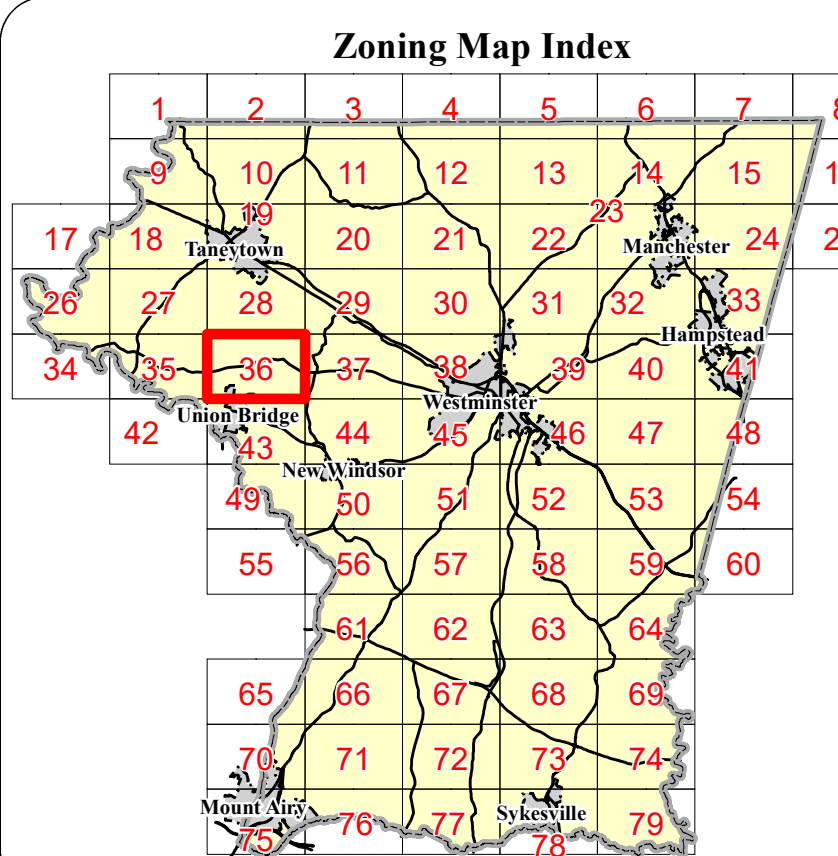

- MR (Recovery Area)
- VRA (Viable Resource Area)
- MRN (Notification Area)

**Historic District Overlay**

- Historic District Overlay

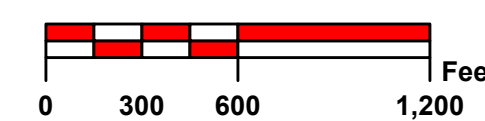
**General**

- County Border
- Corporate Limits
- Election District Boundary
- Parcel Boundary
- Railroad



Rev. #	MA #	Date	Description	Rev. #	MA #	Date	Description
9.				18.			
8.	Ord. 19-08	12/12/2019	Comprehensive Rezoning	17.			
7.	MA 263	4/1/2004	Annexation #37-01	16.			
6.	MA 229	12/13/1995	Annexation #2-91	15.			
5.	MA 228	12/13/1995	Annexation #3-90	14.			
4.	MA 224	5/18/1995	Rezoning Case #192	13.			
3.	MA 194	11/29/1990	Union Bridge Comprehensive Plan	12.			
2.	MA 114	5/13/1982	Rezoning Case #125	11.			
1.	MA 75	4/14/1977	Rezoning Case #87	10.			

The information contained on this map is not to be construed or used as a "legal description" and is not a survey product. While Carroll County strives to provide the best data possible, it does not provide any guaranty of accuracy or completeness regarding the map information. Where uncertainty exists in regards to the zoning districts, a determination by the Zoning Administrator may be required. Any errors or omissions should be reported to the Carroll County Department of Land and Resource Management GIS section. Mapping contact: LRM@carrollcountymd.gov or 410-386-2949 Zoning contact: zoningadministration@carrollcountymd.gov or 410-386-2980



By Resolution of the County Commissioners of Carroll County, Maryland, a body corporate and politic of the State of Maryland  
 Map signed this 12<sup>th</sup> Day of December, 2019  
 Attest: *Shawn D. Reese*  
 Shawn D. Reese County Clerk

*Stephen A. Wantz* President  
*Edward C. Rothstein* Vice-President  
*C. Richard Weaver* 2nd Vice President  
*C. Eric Bouchat* Commissioner  
*Dennis E. Frazier* Commissioner  
 COUNTY COMMISSIONERS OF CARROLL COUNTY, MARYLAND

**Zoning Map 36**