

Zoning Map 26



Zoning Districts

Residential District

- R-40,000
- R-20,000
- R-10,000
- R-7,500

Commercial District

- C-1
- C-2
- C-3
- I-1
- I-2

Resource District

- Heritage
- Agriculture
- Conservation

Overlays

Mineral Resource Overlay

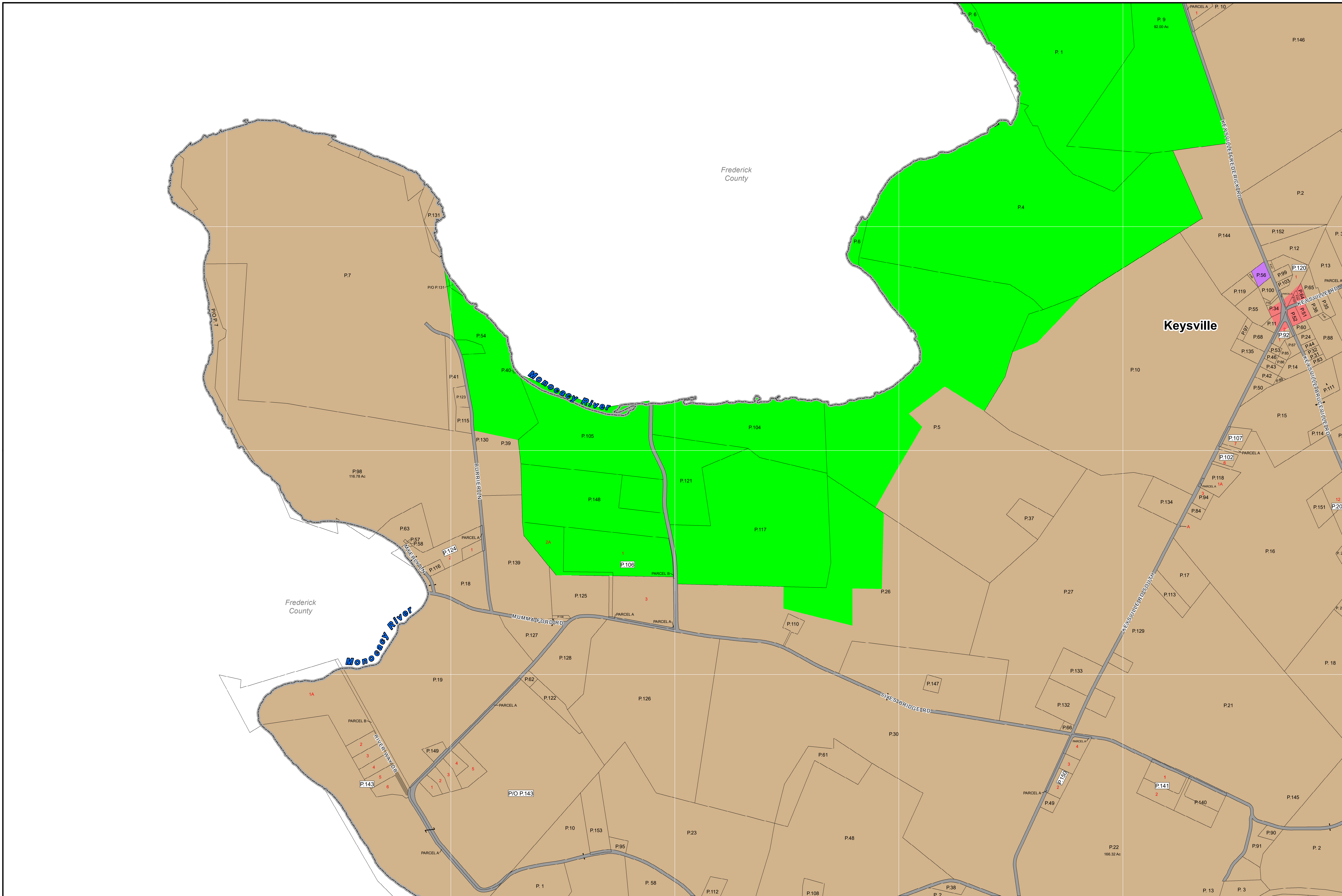
- MR (Recovery Area)
- VRA (Viable Resource Area)
- MRN (Notification Area)

Historic District Overlay

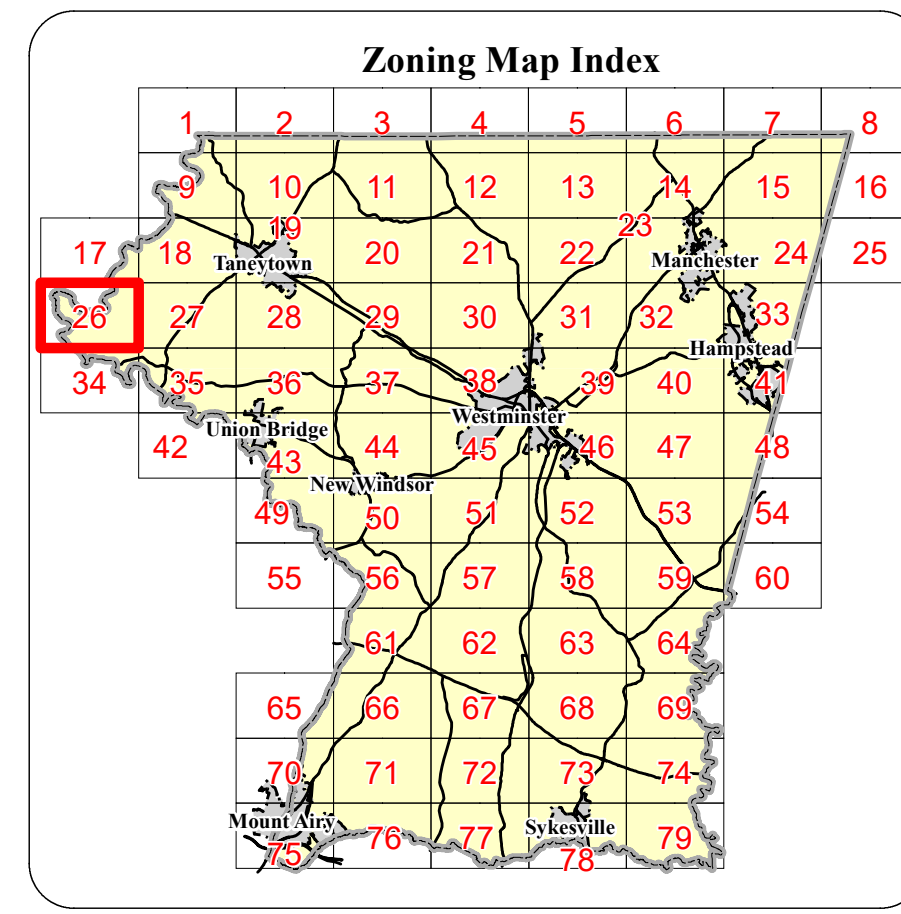
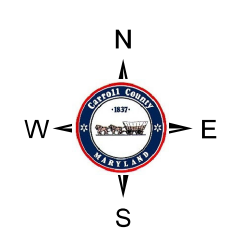
- Historic District Overlay

General

- County Border
- Corporate Limits
- Election District Boundary
- Parcel Boundary
- Railroad

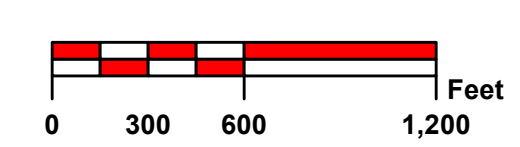


Joins Map 27



Rev. #	MA #	Date	Description	Rev. #	MA #	Date	Description
9.				18.			
8.				17.			
7.				16.			
6.				15.			
5.				14.			
4.				13.			
3.				12.			
2.				11.			
1.	Ord. 19-08	12/12/2019	Comprehensive Rezoning	10.			

The information contained on this map is not to be construed or used as a "legal description" and is not a survey product. While Carroll County strives to provide the best data possible, it does not provide any guaranty of accuracy or completeness regarding the map information. Where uncertainty exists in regards to the zoning districts, a determination by the Zoning Administrator may be required. Any errors or omissions should be reported to the Carroll County Department of Land and Resource Management GIS section. Mapping contact: LRMG@carrollcountymd.gov or 410-386-2949. Zoning contact: zoningadministration@carrollcountymd.gov or 410-386-292.



By Resolution of the County Commissioners of Carroll County, Maryland, a body corporate and politic of the State of Maryland
 Map signed this 12th Day of December, 2019
 Attest: *Shawn D. Reese*
 Shawn D. Reese County Clerk

Stephen A. Wantz President
 Stephen A. Wantz
 Edward C. Rothstein Vice-President
 Edward C. Rothstein
 C. Richard Weaver 2nd Vice President
 C. Richard Weaver
 C. Eric Bouchat Commissioner
 C. Eric Bouchat
 Dennis E. Frazier Commissioner
 Dennis E. Frazier
 COUNTY COMMISSIONERS OF CARROLL COUNTY, MARYLAND

Zoning Map 26