


Zoning Map 18



Zoning Districts

Residential District

- R-40,000
- R-20,000
- R-10,000
- R-7,500

Commercial District

- C-1
- C-2
- C-3
- I-1
- I-2

Employment Campus

Resource District

- Heritage
- Agriculture
- Conservation

Overlays

Mineral Resource Overlay


- MR (Recovery Area)
- VRA (Viable Resource Area)
- MRN (Notification Area)

Historic District Overlay

- Historic District Overlay

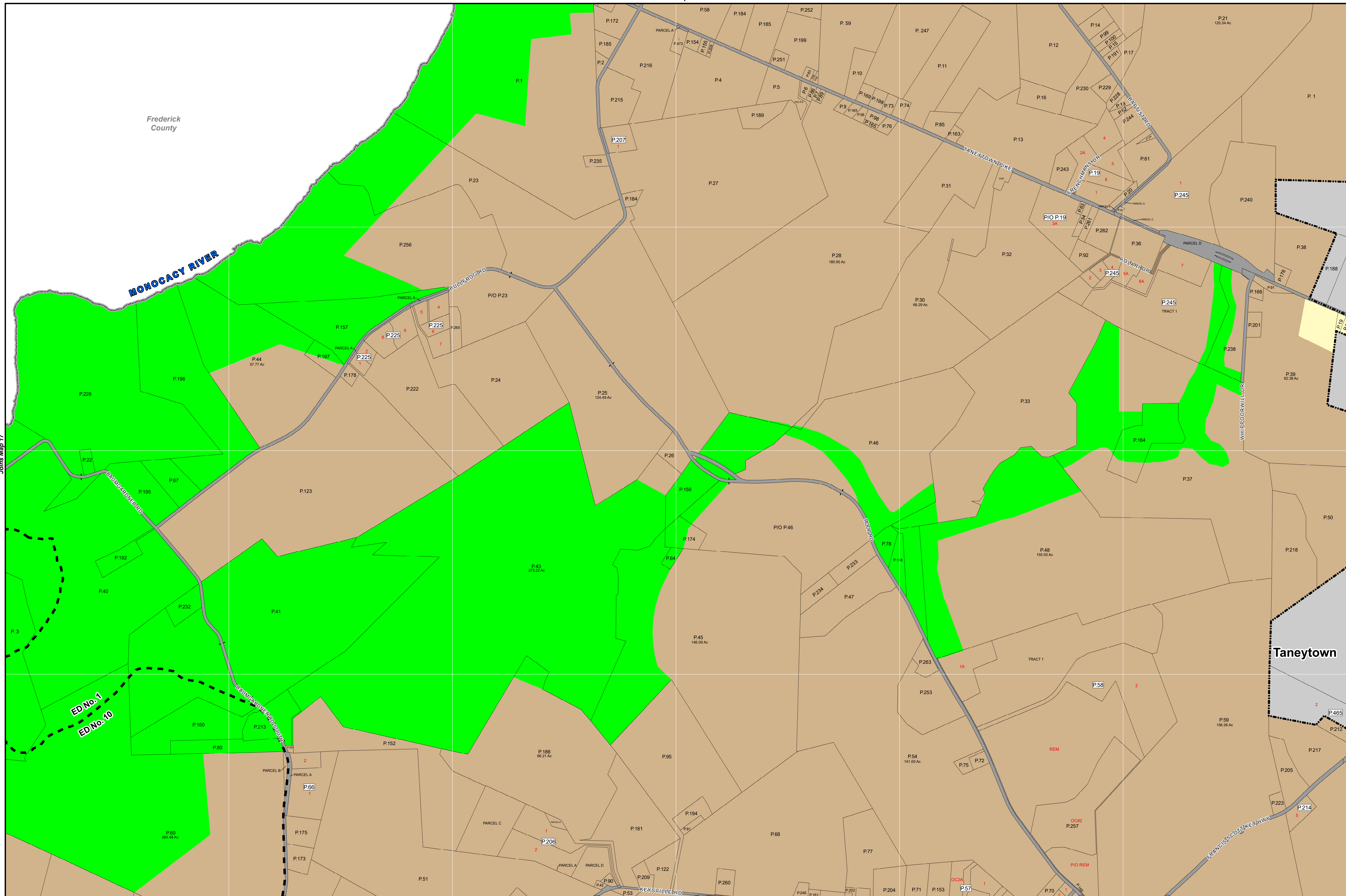
General

- County Border
- Corporate Limits
- Election District Boundary
- Parcel Boundary
- Railroad



Joins Map 19

Joins Map 17

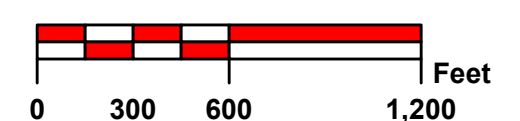


Joins Map 27

Rev. #	MA #	Date	Description	Rev. #	MA #	Date	Description
9.				18.			
8.				17.			
7.				16.			
6.	Res. 1157-2022	09/15/2022	Taneytown Annexation No. 48 (Sewell Annexation)	15.			
5.	Res. 750-09	6/18/2009	Taneytown Annexation #42 (Bean Prop.)	14.			
4.	MA	9/18/1997	Comprehensive Plan Taneytown and Environs	13.			
3.	MA 165	11/25/1986	Comprehensive Rezoning of Taneytown and Environs	12.			
2.	MA 162	9/9/1986	Annexation #24	11.			
1.	MA 161	9/9/1986	Annexation #23	10.			

The information contained on this map is not to be construed or used as a "legal description" and is not a survey product. While Carroll County strives to provide the best data possible, it does not provide any guaranty of accuracy or completeness regarding the map information. Where uncertainty exists in regards to the zoning districts, a determination by the Zoning Administrator may be required.

Any errors or omissions should be reported to the Carroll County Department of Land and Resource Management GIS section. Mapping contact: LRMA@carrollcountymd.gov or 410-386-2949. Zoning contact: zoningadministration@carrollcountymd.gov or 410-386-2980

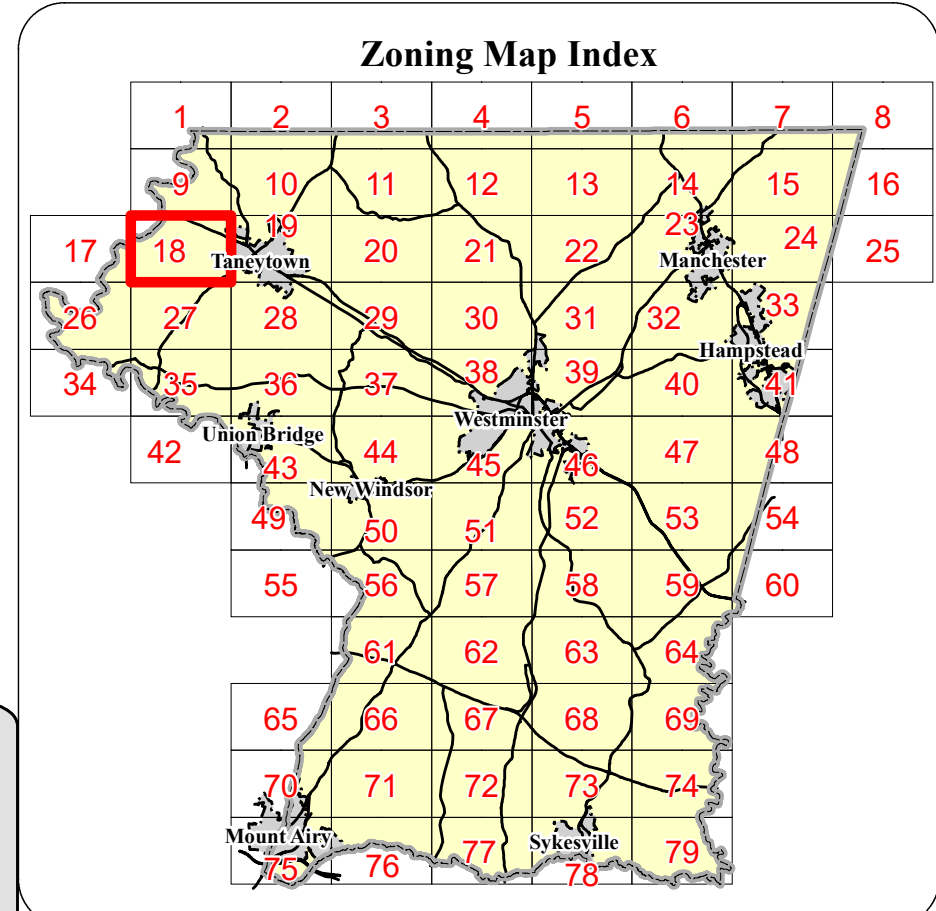


By Resolution of the County Commissioners of Carroll County, Maryland, a body corporate and politic of the State of Maryland

Map signed this _____ Day of _____, 20____
 Attest: Vivian Daly County Clerk

Edward C. Rothstein	President	C. Eric Bouchat	Commissioner
C. Richard Weaver	Vice-President	Dennis E. Frazier	Commissioner
Stephen A. Wantz	Commissioner		

COUNTY COMMISSIONERS OF CARROLL COUNTY, MARYLAND



Zoning Map 18